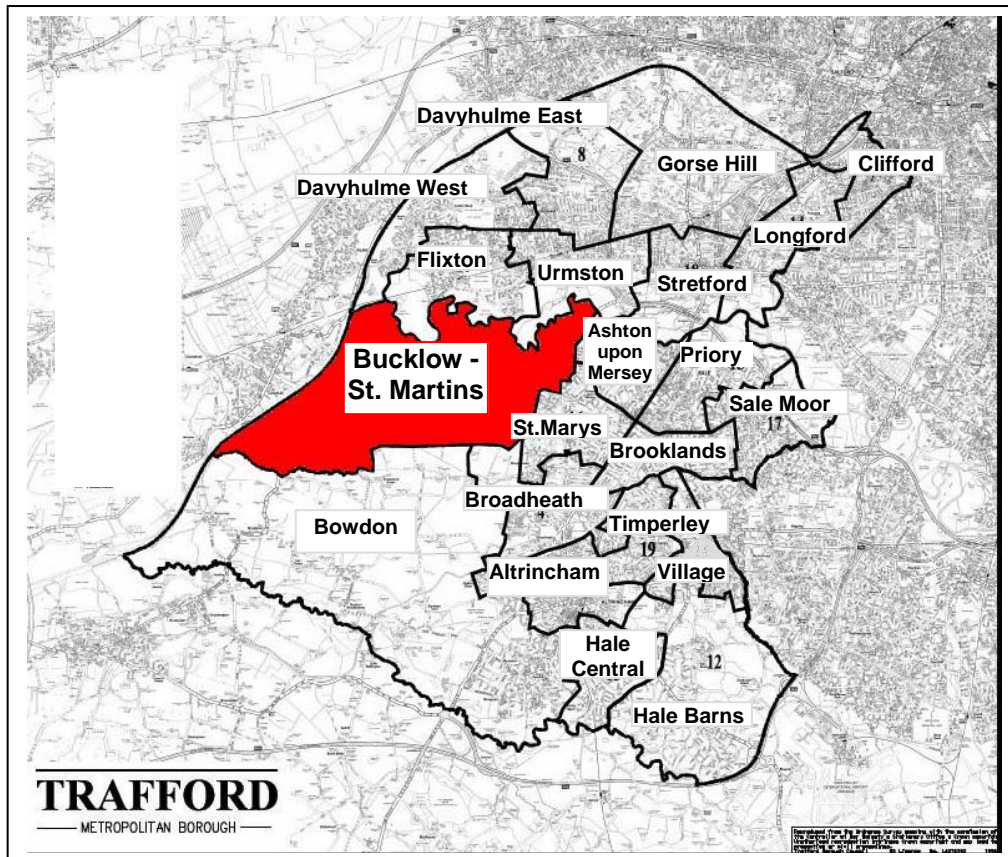


Bucklow – St.Martins Ward Profile



Pen Picture

Bucklow - St Martins is the second largest ward in the Borough. It is characterised by large areas of agricultural green belt land including Carrington Moss. Within the ward are a large industrial complex and Carrington Business Park. Within the south east part of the ward are the villages of Carrington and Partington and within the eastern area is the residential area of Sale. The northern boundary of the site is bounded by the River Mersey. The ward is home to the Manchester United and Manchester City Football Clubs training grounds. Bucklow - St Martins has three very distinct areas with pockets of high deprivation and isolated communities.

Distinct Neighbourhoods

- Partington Village
- Carrington Village
- Oak Road area
- Heatherway Estate

KEY FACTS

Community Safety

Community Safety is a major priority for Councillors and residents. Crime levels in Trafford are amongst the lowest in the region and are continuing to go down. Bucklow - St-Martins is regarded as a "priority ward" for policing because of the variety of issues that can occur there.

As part of Trafford's Better Life Chances Pilot, the Cleaner Greener Safer Group for Partington tackles anti-social behaviour and crime in partnership. Partners involved include Trafford Council's Youth Offending Service, Safe Strong Communities, Trading Standards, Partington Housing Association, Greater Manchester Probation Trust and Partington Policing Unit.

One of the aims of the Better Life Chances Pilot is to create a joined-up approach to tackling issues in Partington. The Cleaner Greener Safer Group are working on a model where all recorded anti-social behaviour incidents appear on the same database making it easier for partners to get a clear picture of the issues in the area.

In summer 2010, bus routes were re-instated on Wood Lane and Oak Road following partnership work with Partington Police Unit and GMPTE to tackle Anti-Social Behaviour.

A Partnership Action Week took place in July 2011 involving activities such as a truancy sweep, high visibility patrols, Home Fire Risk Assessments, Safer Homes visits and reassurance initiatives. Environmental Enforcement also conducted a white van operation on Warburton Lane with the Police and issued 107 fixed penalty warnings for offences such as littering, fly tipping, dog fouling and low level nuisance.

Operation Stay Safe is a partnership operation between the YOS (Prevention team), Involve drugs and alcohol service, Social Services EDT, Greater Manchester Fire and Rescue Service, Youth Services, Safe, Strong Communities and the Police. Once a month on a Friday evening, the agencies join together in order to identify vulnerable young people and promote staying safe. The agencies mix up into teams on the night targeting youth hot spot areas or areas of ASB concern. They offer advice and guidance to children and young people out on the streets. If a young person is identified as vulnerable then they are brought back to the Stay Safe location.

Key Crime Statistics for Bucklow St – Martins

	Bucklow – St. Martins	Trafford
Fear Of Crime: Burglary (%)	58.49	53.63
Likelihood Of Crime: Burglary (%)	0.26	0.16
Fear Of Crime: Mugging/Robbery (%)	51.85	45.1
Likelihood Of Crime: Mugging/Robbery (%)	1.75	1.76
Total number of Crimes in 2010	745 (5.19%)	14,366(100%)

The most common crime recorded in the ward in 2010 was 'Other Theft' with 73 offences recorded.

Sources: CACI 2007 / GMP 2011

Parks and Green Space

- Cross Lane Park
- Oak Road Playing Field
- Redbrook Trail

Bucklow - St Martins ward has 66.38 hectares of green space. The ward is very sufficient in accessible green space, and is 45.83 hectares above the standard.

Key Networks

- Greater Manchester Police
 - Partington Parish Council
 - Manchester United Foundation
 - Partington Housing Association (PHA)
 - Trafford College
 - Partington Library & Wellbeing Centre
 - Surestart Children's Centre
 - Screamin' Wheels
 - Manchester City F.C.
 - Partington Boxing Club
 - Manchester Community Transport
 - Partington Methodist Church
 - St. Francis CE Church
 - Carrington Lane Methodist Church
 - The People's Church
 - St. Mary's CE Church
 - Our Lady of Lourdes Presbytery
 - Engage
 - Bollin Valley
 - Mersey Valley
- Better Life Chances Partnership:
- Partington & Carrington Youth Partnership (0-19 Years & Families)
 - Cleaner Greener Safer
 - Adults in the Community
 - Carrington Parish Council

Key Communication Networks

- Partington and Carrington Neighbourhood Forum meetings
- Ward Councillors' Meetings
- Parish Council Meetings
- Your Trafford
- Partington Housing Association Residents' Board
- Partington and Carrington Transmitter
- Positive Partington Meetings

Key Assets

- Partington Community Centre
- Carrington Business Park
- Partington Leisure Centre
- Sale Rugby Training Ground
- Surestart Children's Centre
- Partington Library & Wellbeing Centre
- Manchester City Training Ground
- Manchester United Training Ground
- Healthy Living Centre
- The FUSE
- Community Centre

Ward Issues

- Public transport accessibility issues
- High proportion of social housing
- Regeneration of town centre and market area
- Lack of local employment and training opportunities
- Youth nuisance and anti social behaviour - off road motor cycling and criminal damage
- Lack of available social activities/pubs
- Road maintenance
- Local highway infrastructure to cope with new proposed developments
- Horses roaming in parts of the ward, mainly in Partington

Major Activities

- Redevelopment of Partington Shopping Centre by Peel Holdings
- 'Partington Village' development proposals which includes the delivery of a new high quality housing development of up to 550 units including a mix of family housing types
- A recreational (walking and cycling) and ecological 'Green Loop' around the village creating new links and improving existing routes
- Construction is underway for a £300 million recycling paper mill by Spanish investor SAICA. This will provide the world's most advanced paper mill and bring jobs to the area
- Broadoak School awarded £1 million from the Football Foundation to develop a new state of the art sports facility. A further £150,000 awarded from Sport England as part of the community Club Development Programme
- Construction of new power station
- Planning permission has been sought for the demolition of existing nursery building and erection of a single storey extension of main school building to provide 5 classrooms, a nursery, and associated cloak room and toilet facilities at Partington Primary School
- Mersey Valley Sports & Social Club – planning permission secured for ground raising work
- £35,000 Connecting Communities funding for community grants to help support local people in creating projects to improve Partington as a place to live
- Partington is Trafford's focus for the Better Life Chances pilot which is a Government initiative to model new ways of statutory agency working to be more joined up. As part of the pilot, four thematic groups have been established to create a structure for a Neighbourhood Partnership. These thematic groups focus on issues in Partington such as access to healthy

food, public transport, anti-social behaviour, health inequalities and the sustainability of community buildings.

- A Community Needs Assessment was carried out in September 2010 in Partington so that agencies could understand what it is like to live in the area and what the key issues are. Over 450 responses were received as well as 100 returned questionnaires from students at Broadoak High School.
- The FUSE: The My Place development will be Trafford's only world class, youth-focused, state of the art centre for performing arts, sports and recreation. The FUSE will open in July 2011 for use by people of all ages.

Vision for Ward

The population needs to be stabilised and there needs to be a change to the housing mix i.e. an increase in the number of owner occupiers or shared ownership.

As part of the Better Life Chances pilot, the Neighbourhood Partnership aims to increase the number of residents in employment, reduce health inequalities, increase confidence and satisfaction in relation to anti-social behaviour and crime, reduce child poverty and improve educational attainment amongst young people.

Key Statistics

In June 2004 Trafford MBC adopted a revised set of ward boundaries although many of the names remain the same the geographic coverage of some wards changed. For this reason 2001 census data is re-aligned to the 2004 boundaries. This profile presents the basic key statistics about this ward.

Population

The population of Trafford is 211,800 and the resident population of Bucklow – St. Martins ward is 9655. The age breakdown of this population is shown in the table below:

	Bucklow - St Martins	Trafford	England
Age 0-15	22.3%	20.2%	20.2%
Age 16-64	63.1%	63.6%	64.0%
Age 65+	14.6%	16.2%	15.9%

Source: Census 2001

The 2007 mid-year estimate population for the ward was 9,560 (Source ONS)

Ethnic Group

	Bucklow -St Martins	%	Trafford	England
White	9341	96.7%	91.6%	90.9%
Mixed	122	1.3%	1.5%	1.3%
Asian or Asian British. Indian	48	0.5%	1.8%	2.1%
Asian or Asian British. Pakistani	25	0.3%	1.7%	1.4%
Asian or Asian British. Bangladeshi	3	0.0%	0.1%	0.6%
Asian or Asian British. Other Asian	22	0.2%	0.4%	0.5%
Black or Black British Caribbean	39	0.4%	1.4%	1.1%
Black or Black British African	13	0.1%	0.3%	1.0%
Black or Black British other Black	9	0.1%	0.3%	1.0%
Chinese or other ethnic group. Chinese	22	0.2%	0.5%	0.4%
Chinese or other ethnic group. Other ethnic group.	12	0.1%	0.3%	0.0%

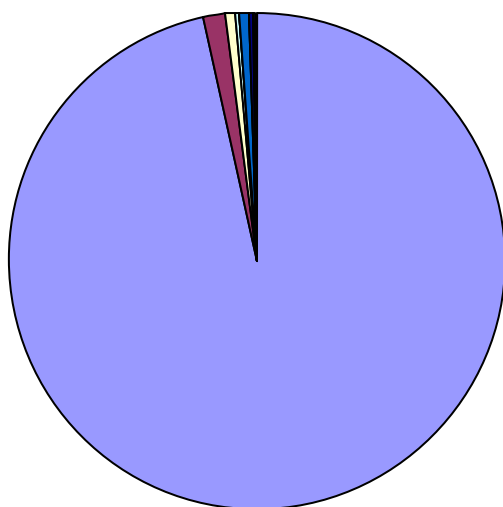
Source: Census 2001

Religious Groups within Bucklow – St. Martins Ward

People stating religion as: Christian	7,508
People stating religion as: Buddhist	4
People stating religion as: Hindu	32
People stating religion as: Jewish	14
People stating religion as: Muslim	71
People stating religion as: Sikh	7
People stating religion as: Other religions	12
People stating religion as: No religion	1,335
People stating religion as: Religion not stated	672

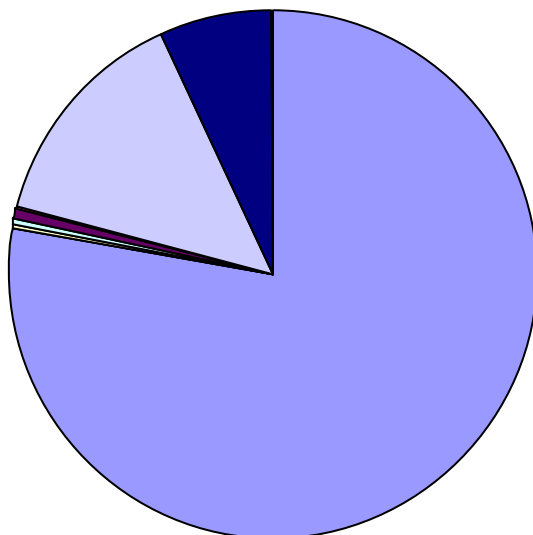
Source: Census 2001

Ethnicity in Bucklow – St. Martins



- White
- Mixed
- Asian or Asian British. Indian
- Asian or Asian British. Pakistani
- Asian or Asian British. Bangladeshi
- Asian or Asian British. Other Asian
- Black or Black British Caribbean
- Black or Black British African
- Black or Black British other Black
- Chinese or other ethnic group. Chinese
- Chinese or other ethnic group. Other ethnic group.

Religion in Bucklow – St. Martins



- People stating religion as: Christian
- People stating religion as: Buddhist
- People stating religion as: Hindu
- People stating religion as: Jewish
- People stating religion as: Muslim
- People stating religion as: Sikh
- People stating religion as: Other religions
- People stating religion as: No religion
- People stating religion as: Religion not stated

Indices of Multiple Deprivation

In 2010, new Indices of Multiple Deprivation data were published. This information is on a Super Output Area basis which is a unit of geography used in the UK for statistical analysis. They are developed and released by Neighbourhood Statistics.

SOAs give an improved basis for comparison across the country because the units are more similar in size of population than, for example, electoral wards. Each SOA is identified by a nine character code (for example E01000001). This code consists of three parts:

- The first letter identifies the country
- The next two digits indicates the type of SOA layer:
- The final 6 digits provide a unique tag.

Two SOA's in Bucklow St Martins, E01006105 and E01006108 are within the top 5% of most deprived areas in England. These SOA's are also the most deprived in Trafford. E01006105 encompasses Warburton Lane whilst E01006108 covers the Oak Road area.

For more information on Super Output Areas within your Ward use the link below

www.neighbourhood.statistics.gov.uk/dissemination

Economic Activity

	Bucklow – St Martins	%	Trafford	England
All People	9675			
Employed (Full, part-time and self employed)	3955	56.7%	63.3%	60.9%
Unemployed	251	3.6%	2.7%	3.3%
Full time student	122	1.7%	2.5%	2.6%
Retired	939	13.5%	13.9%	13.5%
Economically inactive- student	239	3.4%	3.8%	4.7%
Economically Inactive- Looking after home/family	502	7.2%	5.7%	6.5%
Economically inactive- Permanently sick/disabled	713	10.2%	5.4%	5.3%

Source: Census 2001

Education

Key Stage 2 – Level 4 and Above

	% English L4+	% Mathematics L4+	% English and Mathematics L4+
England	80.0	79.0	73.0
Trafford	86.5	85.9	80.8
Bucklow - St Martins ward	81.1	81.1	73.7
All Saints Catholic Primary School	89.7	89.7	82.8
Partington Primary School	84.1	84.1	79.5
Forest Gate Primary School	63.6	63.6	50.0
Our Lady of Lourdes Catholic Primary School	*	*	*

* School boycotted the tests

Source: 16th December 2010 eResults from DfE

	Percentage attaining 5 or more A* - C Grades	Percentage attaining 5+ A*-C inc. English & Maths
England	75.4	53.4
Trafford	86.9	68.5
Bucklow - St. Martins ward	78.8	42.4
Broadoak School	78.8	42.4

Source: 16th December 2010 eResults from DfE

	Percentage eligible for a Free School Meal
Trafford	11.7
Bucklow - St. Martins ward	30.9
All Saints Catholic Primary School	6.5
Partington Primary School	31.7
Forest Gate Community School	51.0
Our Lady of Lourdes Catholic Primary School	24.9
Broadoak School	39.9
Manor High School	36.0

Source: School Census January 2011

Schools Attended by Bucklow - St. Martins Residents

School Name	Number of Bucklow - St Martins residents attending
Partington Primary School	434
Broadoak High School	328
Our Lady of Lourdes Catholic Primary School	212
Ashton-on-Mersey School	163
Forest Gate Community School	145
Wellfield Junior School	71
Blessed Thomas Holford Catholic College	70
All Saints Catholic Primary School	69
Wellfield Infant School	62

Firs Primary School	60
Flixton Girls High School	33
St. Mary's C E Primary School Sale	28
Sale Grammar School	23
St. Ambrose College	22
Loreto Grammar School	19
Manor High School	15
Springfield Primary School	11
Woodheys Primary School	10
Sale High School	10
St. Michael's C E Primary School	9
St. Antony's R C High School	9
Longford Park School	9
Park Road Primary School Sale	8
Acre Hall Primary School	8
Pictor School	7
Broadheath Primary School	6
Urmston Junior School	6
Altrincham Grammar School for Girls	6
Delamere School	6
Oldfield Brow Primary School	5
Lime Tree Primary School	5
St. Ann's RC Primary School	5
English Martyrs' R C Primary School	5
St. Hugh of Lincoln R C Primary School	5
St. Margaret Ward Catholic Primary School	5
Lostock College	5
Altrincham College of Arts	5
Brentwood School	5
Heyes Lane Infant School	4
Brooklands Primary School	4
Moorlands Junior School	4
St. Monica's R C Primary School	4
Egerton School	4
Urmston Infant School	3
Flixton Junior School	3
Flixton Infants School	3
Barton Clough Primary School	3
St. Mary's C E Primary School Davyhulme	3
Heyes Lane Junior School	2
Bollin Primary School	2
Templemoor Infant School	2
St. Hugh's Catholic Primary School	2
Altrincham C E Primary School	2
Altrincham Grammar School for Boys	2
Broomwood Primary School	1
Davyhulme Primary School	1
Kings Road Primary School	1
Victoria Park Junior School	1
Highfield Primary School	1
Woodhouse Primary School	1
St. Anne's C E Primary School	1
Holy Family Catholic Primary School	1
St. Joseph's Catholic Primary School	1
St. Vincent's RC Primary School	1

Source: School Census 2011

Housing

	B-s-M	%	Trafford	England
All Households	4206			
Households: owner occupied	2238	53.2%	72.3%	68.7%
Households: Rented from local authority	315	7.5%	10.5%	13.2%
Households: Registered social housing	1295	30.8%	6.4%	6.1%
Households: Private landlord	223	5.3%	8.4%	8.8%
Households: Rented from other	135	3.2%	2.4%	1.2%
House Type: Detached (%)		6.2%	15.4%	
House Type: Semi-Detached (%)		35.6%	44.8%	
House Type: Terraced (%)		42.6%	22.3%	
House Type: Flat, Maisonette Or Apartment (%)		14.9%	17.2%	
Affordability: Borrowing Ratio (95% Of House price To Average Inc)		3.95	6.40	

Sources: Census 2001 / CACI 2007 / Acorn 2009

In addition, there are Traveller and Gypsy sites in Partington and Carrington.

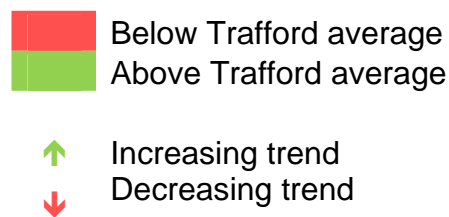
Health, Lifestyle and Well-being Data

	Bucklow St. Martins	Trafford
Have A Pc At Home (%)	67.20	65.78
Have Internet Connection At Home (%)	58.93	62.84
Cars Per Adult	0.53	0.63
Households without access to a car (%)	34.7	24.7
Limiting Long Term Illness (%)	22.77	17.72
People who have health which is 'not good' (%)	13.3	9.0
Participating In Active Sports (%)	28.34	34.08
Private Health Care (%)	5.26	7.47
Families: No Dependent Children (%)	51.41	55.93
Families: 1 Dependent Child (%)	23.17	18.31
Families: 2+ Dependent Children (%)	25.42	25.76
Families: Single Parent With 1 Dependent Child (%)	9.47	5.84
Families: Single Parent With 2+ Dependent Children (%)	10.20	5.03
Households which consist of a single pensioner (%)	13.1	14.9
People who provide unpaid care (%)	10.4	10.2
Income: Mean Household Income in 2010 (£)	28,475	39,548
Income: Households Below 60% Of Equivalised UK Median (%)	29.88	19.76

Sources: CACI 2007&2010 / Trafford Primary Care Trust / Acorn 2009

Health Scorecard

Primary Health Indicators	Mortality Status	Mortality Trend	Hospital Spells Status	Hospital Spells Trend
Cancer		↑		↑
CVD		↓		↑
Respiratory Disease		↑		↓
Liver Disease		↓		↓
All Age All Cause Mortality		↑		
Life Expectancy		↓		



Rates:

Comparison of crude mortality rates between areas which may have different age structures would be inappropriate, because the age structure of the population can affect the number of deaths and thereby the crude death rate. To overcome this problem, the common approach is to adjust or standardise the mortality rates to take account of differences between the age structure of the populations. The method of standardisation is Age Standardised Rates (DASRs) (also called direct standardisation). Using a DASR allows direct comparison between electoral wards.

A red, amber and green status has been allocated for each health indicator based on whether an electoral ward is above, equal to, or below the Trafford average.

Trends:

Trend arrows have been allocated to each health indicator based on variance from the previous reporting cycle.

Mortality rates are calculated using a 3 year rolling average. A 2006-08 baseline has been used to calculate the trend compared to 2007-09.

Life expectancy is calculated using a 4 year rolling average. A 2005-08 baseline has been used to calculate the trend compared to 2006-09.

Sources:

- Secondary Uses Service (SUS)
- ONS Mid-2006, 2007, 2008, 2009 Population Estimates and Census 2001 populations
- Life expectancy tool - <http://www.yhpho.org.uk/resource/view.aspx?RID=851>
- Public Health Annual Mortality File

Sources of Information for the ward profile

- Census 2001 - <http://www.statistics.gov.uk/census2001>
- Department for Children, Schools and Families - <http://www.dcsf.gov.uk>
- Trafford Healthcare NHS Trust – <http://www.trafford.nhs.uk>
- TMBC Education Services – <http://www.trafford.gov.uk>
- House of Commons – <http://www.publications.parliament.uk>
- CACI – <http://www.caci.co.uk>
- Office for National Statistics – <http://www.statistics.gov.uk>
- Greater Manchester Police – <http://www.gmp.police>
- Peel Holdings Limited - <http://www.peel.co.uk>

Economic measures definitions

All People- All people who live in the area at the time of the 2001 census

Economically active: Employee - All people aged 16 to 74 who were usually resident in the area at the time of the 2001 Census, and were economically active as an employee.

Economically active: Unemployed- All people aged 16 to 74 who were usually resident in the area at the time of the 2001 Census, and were unemployed. A person is defined as unemployed if he or she is not in employment, is available to start work in the next 2 weeks and has either looked for work in the last 4 weeks or is waiting to start a new job.

Economically active: Full-time Students - All people aged 16 to 74 who were usually resident in the area at the time of the 2001 Census, and were economically active full-time students.

Economically inactive: Retired - All people aged 16 to 74 who were usually resident in the area at the time of the 2001 Census, and were retired.

Economically inactive: Student - All people aged 16 to 74 who were usually resident in the area at the time of the 2001 Census, and were economically inactive students.

Economically inactive: Looking after home / family - All people aged 16 to 74 who were usually resident in the area at the time of the 2001 Census, and were not working as they were looking after home/family.

Economically inactive: Permanently sick / disabled - All people aged 16 to 74 who were usually resident in the area at the time of the 2001 Census, and were not working as they were permanently sick or disabled.